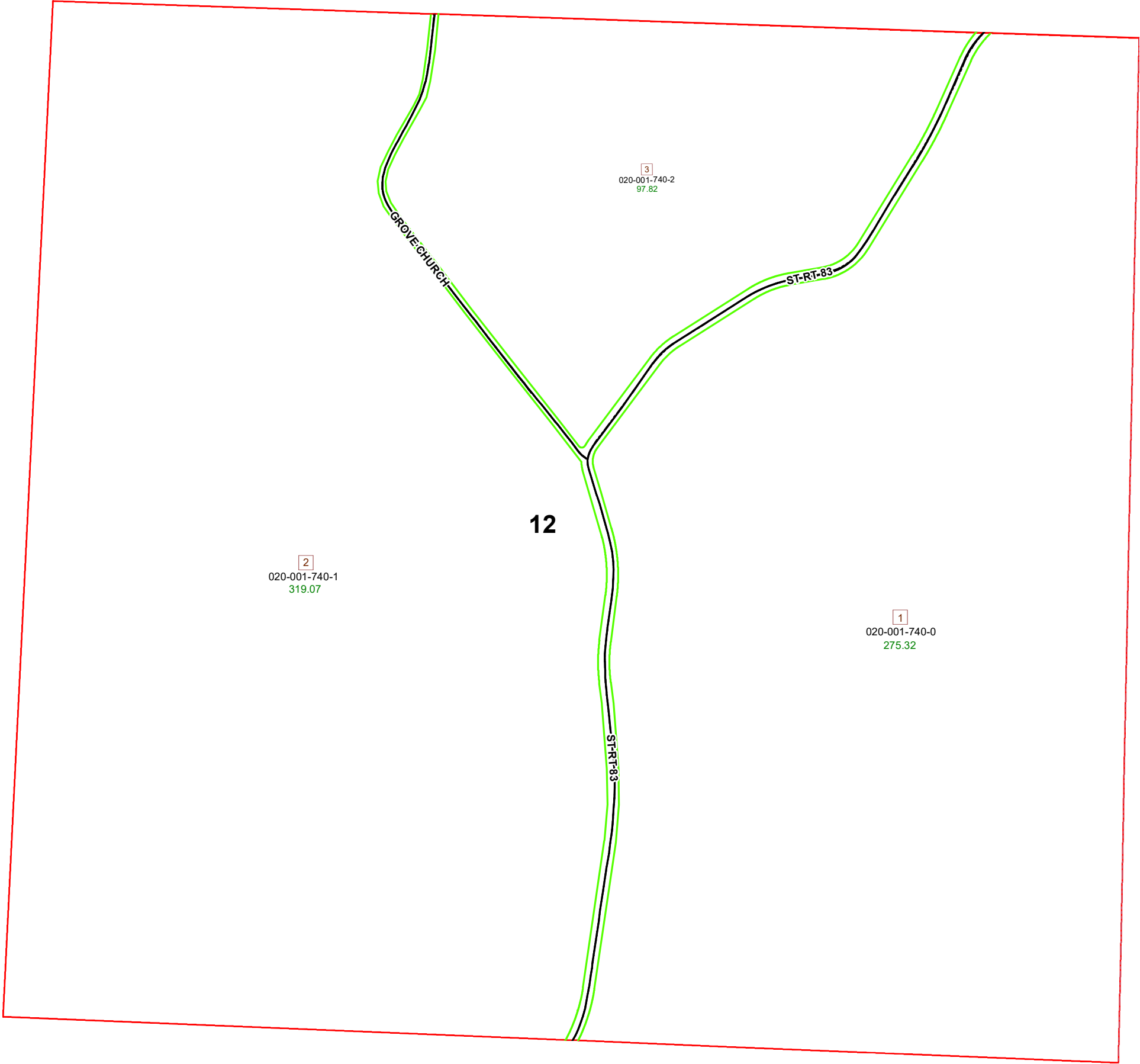
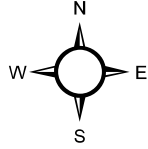


# BRISTOL TOWNSHIP SECTION 12 R 11 TWP 11 MORGAN COUNTY, OH

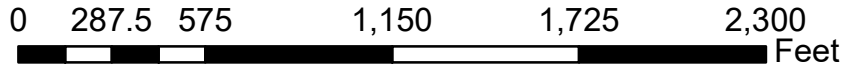


PIN	VOL	PAGE	Owner	LegalDescr	Acres
020-001-740-1	OR231	484	OHIO DEPARTMENT OF NATURAL RESOURCES	SD 2 R 11 T 11 S 12	319.07
020-001-740-0	OR230	1348	OHIO FRANKLIN REALTY LLC	R11 T11 S12 SD 1 LE	271.41
020-001-740-2	OR233	2579	STATE OF OHIO DEPARTMENT OF NATURAL RE	R11 T11 S12 SD3	97.82



Boundaries		Hydro	ROW
Type		Lot	Section
County	Parcel	Township	Roads

Source: Morgan County Engineer's Office  
 Author: Marcia Wolfe  
 Date: 6/4/2020



Disclaimer: The information that these maps contains is for reference purposes only. Please bring any errors to the attention of the Engineer's Office staff.  
 Thank you